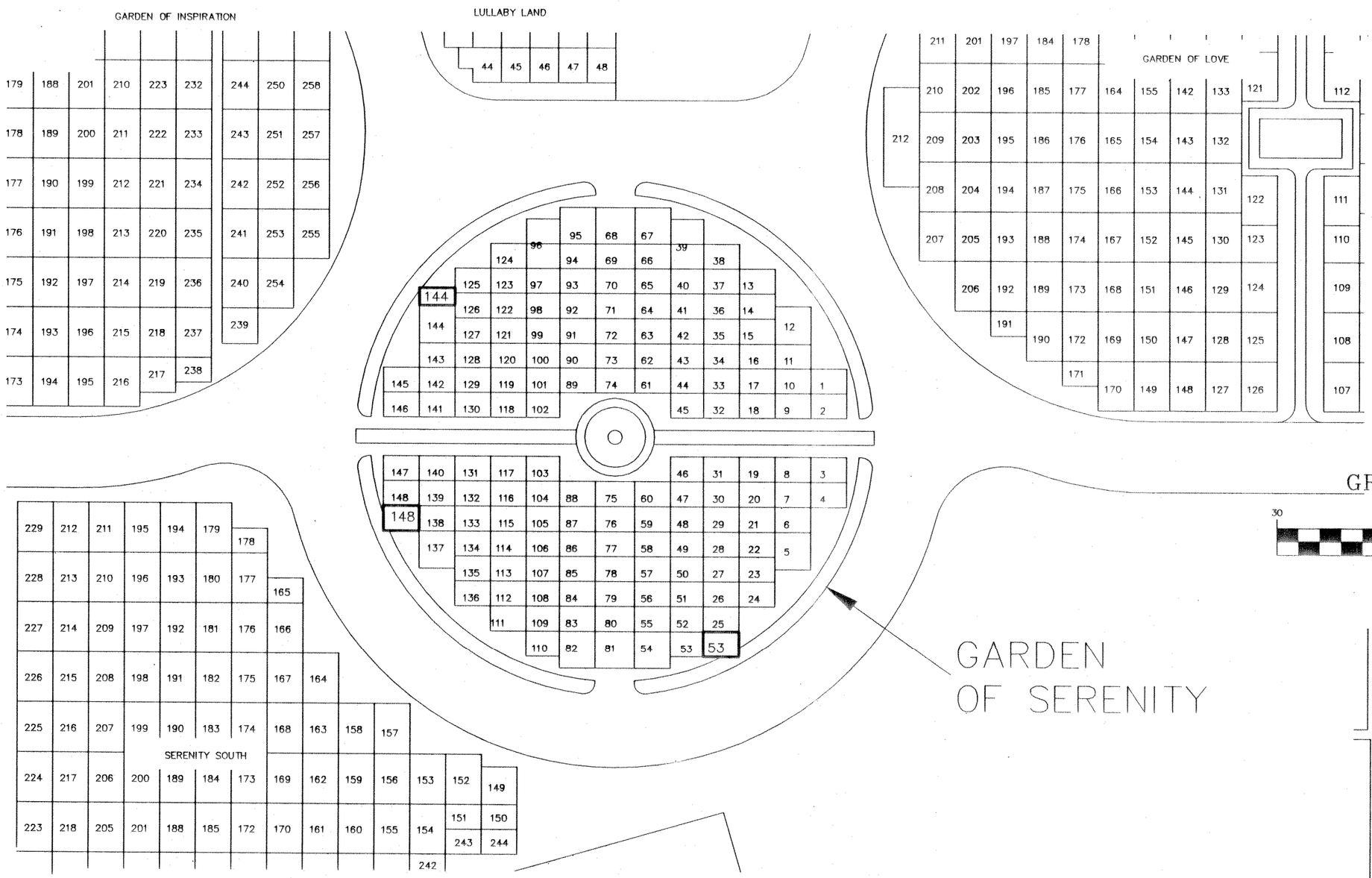



GRAPHIC SCALE

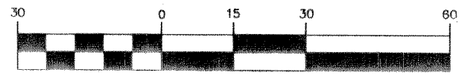

(IN FEET)
1 inch = 30 ft.

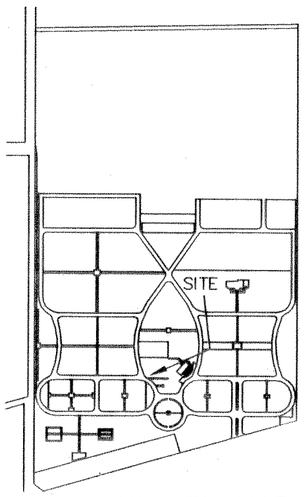

LOCATION MAP
N.T.S.

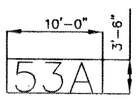

TYPICAL LAND
BLOCK DETAIL
SPACES 53A, 53B, 148A, 148B AND 144-5

FIRST EXTENSION
GARDEN OF SERENITY

SUNSET MEMORIAL GARDENS
AN ADDITION TO THE CITY OF ODESSA, ECTOR COUNTY, TEXAS

STATE OF TEXAS
COUNTY OF ECTOR

THAT S.C.I. TEXAS FUNERAL SERVICES, INC., A TEXAS CORPORATION, d.b.a. SUNSET MEMORIAL GARDENS AND FUNERAL HOME, DOES HEREBY SUBDIVIDE THE REAL PROPERTY DEDICATED STATE OF TEXAS TO CEMETERY PURPOSES AND HEREBY, DESIGNATES SAID SUBDIVISION AS BURIAL PROPERTY DESCRIBED AS THE FIRST EXTENSION GARDEN OF SERENITY BEING SITUATED IN SECTION 20, BLOCK 41, T-2-S, T&P RR CO SURVEY, ECTOR COUNTY, TEXAS, IN SUNSET MEMORIAL GARDENS ADDITION, IN ECTOR COUNTY, TEXAS, AND HEREBY DECLARES THAT SAID PLAT SETS FORTH THE LOCATION AND GIVES THE DIMENSIONS OF THE LOTS AND PLOTS AND UTILITY EASEMENTS CONSISTING FOR THE SAME AND THAT EACH LOT SHALL BE KNOWN AND DESCRIBED BY NUMBER ASSIGNED TO EACH ONE RESPECTIVELY ON SAID PLAT.

S.C.I. TEXAS FUNERAL SERVICES, INC., A TEXAS CORPORATION d.b.a. SUNSET MEMORIAL GARDENS AND FUNERAL HOME REDEDICATES THE REAL PROPERTY TO BE USED EXCLUSIVELY FOR CEMETERY PURPOSES, INCLUDING ONLY AND ALL PURPOSES NECESSARY OR INCIDENTAL TO ESTABLISHING MANAGING OPERATING, MAINTAINING, IMPROVING OR CONDUCTING A CEMETERY, INTERRING HUMAN REMAINS, INCLUDING CREMATING HUMAN REMAINS OR PRESERVING AND EMBELLISHING CEMETERY PROPERTY.

THE BOARD OF DIRECTORS OF S.C.I. TEXAS FUNERAL SERVICES, INC., A TEXAS CORPORATION d.b.a. SUNSET MEMORIAL GARDENS AND FUNERAL HOME MAY BY RESOLUTION OR ORDER AND RESERVE AND CHANGE THE SHAPE AND SIZE OF THE REAL PROPERTY AS DEDICATED AND DELINEATED ON THE PLAT ATTACH THAT CHANGE DOES NOT DISTURB ANY INTERRED REMAINS. IF SUCH A CHANGE IS MADE, S.C.I. TEXAS FUNERAL SERVICES, INC., A TEXAS CORPORATION d.b.a. SUNSET MEMORIAL GARDENS AND FUNERAL HOME SHALL FILE AN AMENDED MAP WITH THE COUNTY CLERK OF ECTOR COUNTY, TEXAS.

THE FORM OF THIS DEDICATION HAS BEEN APPROVED BY THE BOARD OF DIRECTORS OF S.C.I. TEXAS FUNERAL SERVICES, INC., A TEXAS CORPORATION d.b.a. SUNSET MEMORIAL GARDENS AND FUNERAL HOME AND EXECUTED BY IT'S PRESIDENT AND ITS SECRETARY OR ANOTHER PERSON AUTHORIZED BY THE BOARD AND ACKNOWLEDGED.

THE DEDICATION WAS MADE PURSUANT TO SECTION 711034 OF THE TEXAS HEALTH AND SAFETY CODE, AND IT'S CONSTRUCTIVE NOTICE OF THE TERMS AND PROVISIONS HEREOF. EXECUTED AND EFFECTIVE THIS _____ DAY OF _____, 2004.

ATTEST:

BY _____ BY _____
SECRETARY DAVID GLIGOR, MANAGING DIRECTOR & VICE PRESIDENT

STATE OF ~~OKLAHOMA~~ TEXAS
COUNTY OF ~~OKLAHOMA~~ HARRIS

BEFORE ME, THE UNDERSIGNED AUTHORITY ON THIS DAY PERSONALLY APPEARED ~~JULIE DENNIS,~~ Missy Tschatschula SECRETARY AND ~~JIM CROESBECK,~~ DAVID GLIGOR VICE PRESIDENT KNOWN TO ME TO BE THE PERSONS WHOSE NAMES ARE SUBSCRIBED TO THE FOREGOING INSTRUMENT AND ACKNOWLEDGED TO ME THAT THEY EXECUTED THE SAME FOR THE PURPOSES AND CONSIDERATION THEREIN EXPRESSED AS THE ACT AND DEED OF S.C.I. TEXAS FUNERAL SERVICES, INC., A TEXAS CORPORATION d.b.a. SUNSET MEMORIAL GARDENS AND FUNERAL HOME AND IN THE CAPACITY THEREIN STATED.

GIVEN UNDER MY HAND AND SEAL OF THE OFFICE THIS 10TH DAY OF MAY, 2004.

Susie B. Carrasco
NOTARY PUBLIC IN AND FOR
THE STATE OF ~~OKLAHOMA~~ TEXAS

SUSIE B. CARRASCO
MY COMMISSION EXPIRES
OCTOBER 4, 2004

FILED FOR RECORD THIS 12th DAY OF May 2004 ~~5:00~~ 3:00 p M., AT
RECORDED THIS 12th DAY OF May, 2004, AT 3:00 P M.
IN ~~VOLUME~~ Cab A, PAGE 162-B, ECTOR COUNTY CEMETERY PLAT RECORDS.

Linda Haney
COUNTY CLERK OF ECTOR COUNTY, TEXAS

THAT I, MAX A. SCHUMANN, JR., DO HEREBY CERTIFY THAT I PREPARED THIS PLAT FROM AN ACTUAL AND ACCURATE SURVEY OF THE LAND AND THAT THE CORNER MONUMENTS SHOWN HEREON WERE PROPERLY PLACED UNDER MY SUPERVISION.

05-05-04
DATED:

Max A. Schumann Jr.
MAX A. SCHUMANN, JR.
RPLS 137

STATE OF TEXAS
REGISTERED
MAX A. SCHUMANN, JR.
137
PROFESSIONAL
LAND SURVEYOR

DRAWN BY:	CAK	DATE:	05/04/04
CHECKED BY:	MAS	DRAWING NO.:	68689SMG
JOB NO.:	68,689-C	SHEET	1 OF 1

SCHUMANN ENGINEERING CO., INC.
REGISTERED PROFESSIONAL LAND SURVEYORS
LICENSED STATE LAND SURVEYORS
REGISTERED PROFESSIONAL CIVIL ENGINEERS
TEXAS and NEW MEXICO
Civil Engineering ~ Land Surveying
408 N. PECOS STREET - P. O. BOX 504
MIDLAND, TEXAS 79702-0504
Office (432) 684-5548
Fax (432) 684-6973

Cab A-162-B