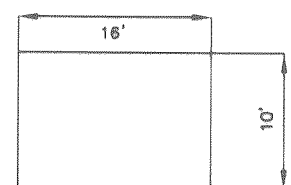


20 FOOT ROADWAY																													
6	247	270	271	294	1	24	25	48	49	72	73	96	97	120	121	144	145	168	169	192	193	216	217	240	241				
5	248	269	272	293	2	23	26	47	50	71	74	95	98	119	122	143	146	167	170	191	194	215	218	239	242	263	264		
4	249	268	273	292	3	22	27	46	51	70	75	94	99	118	123	142	147	166	171	190	195	214	219	238	243	262	265	284	
3	250	267	274	291	4	21	28	45	52	69	76	93	100	117	124	141	148	165	172	189	196	213	220	237	244	261	266	283	285
2	251	266	275	290	5	20	29	44	53	68	77	92	101	116	125	140	149	164	173	188	197	212	221	236	245	260	267	282	286
1	252	265	276	289	6	19	30	43	54	67	78	91	102	115	126	139	150	163	174	187	198	211	222	235	246	259	268	281	287
0	253	264	277	288	7	18	31	42	55	66	79	90	103	114	127	138	151	162	175	186	199	210	223	234	247	258	269	280	288
9	254	263	278	287	8	17	32	41	56	65	80	89	104	113	128	137	152	161	176	185	200	209	224	233	248	257	270	279	289
8	255	262	279	286	9	16	33	40	57	64	81	88	105	112	129	136	153	160	177	184	201	208	225	232	249	256	271	278	290
7	256	261	280	285	10	15	34	39	58	63	82	87	106	111	130	135	154	159	178	183	202	207	226	231	250	255	272	277	291
6	257	260	281	284	11	14	35	38	59	62	83	86	107	110	131	134	155	158	179	182	203	206	227	230	251	254	273	276	292
5	258	259	282	283	12	13	36	37	60	61	84	85	108	109	132	133	156	157	180	181	204	205	228	229	252	253	274	275	293
4	225	248	249	272	1	24	25	48	49	72	73	96	97	120	121	144	145	168	169	192	193	216	217	240	241	264	265	288	289
3	226	247	250	271	2	23	26	47	50	71	74	95	98	119	122	143	146	167	170	191	194	215	218	239	242	263	266	287	290

JOSHUA GARDEN

JOSHUA GARDEN

SUNSET MEMORIAL GARDENS
AN ADDITION TO THE CITY OF ODESSA,
ECTOR COUNTY, TEXAS



TYPICAL LAND BLOCK DETAIL

STATE OF TEXAS
COUNTY OF ECTOR

THAT SUNSET MEMORIAL GARDENS AND FUNERAL HOME, DOES HEREBY SUBDIVIDE THE REAL PROPERTY DEDICATED STATE OF TEXAS TO CEMETERY PURPOSES AND HEREBY DESIGNATES SAID SUBDIVISION AS BURIAL PROPERTY DESCRIBED AS JOSHUA GARDEN BEING SITUATED IN SECTION 20, BLOCK 41, T-2-S, T&P RR CO SURVEY, ECTOR COUNTY, TEXAS, IN SUNSET MEMORIAL GARDENS ADDITION, IN ECTOR COUNTY, TEXAS, AND HEREBY DECLARES THAT SAID PLAT SETS FORTH THE LOCATION AND GIVES THE DIMENSIONS OF THE LOTS AND PLOTS AND UTILITY EASEMENTS CONSISTING FOR THE SAME AND THAT EACH LOT SHALL BE KNOWN AND DESCRIBED BY NUMBER ASSIGNED TO EACH ONE RESPECTIVELY ON SAID PLAT.

SUNSET MEMORIAL GARDENS AND FUNERAL HOME REDEDICATES THE REAL PROPERTY TO BE USED EXCLUSIVELY FOR CEMETERY PURPOSES, INCLUDING ONLY AND ALL PURPOSES NECESSARY OR INCIDENTAL TO ESTABLISHING MANAGING OPERATING, MAINTAINING, IMPROVING OR CONDUCTING A CEMETERY, INTERRING HUMAN REMAINS, INCLUDING CREMATING HUMAN REMAINS OR PRESERVING AND EMBELLISHING CEMETERY PROPERTY.

THE BOARD OF DIRECTORS OF SUNSET MEMORIAL GARDENS AND FUNERAL HOME MAY BY RESOLUTION OR ORDER AND RESERVE AND CHANGE THE SHAPE AND SIZE OF THE REAL PROPERTY AS DEDICATED AND DELINEATED ON THE PLAT ATTACH THAT CHANGE DOES NOT DISTURB ANY INTERRED REMAINS. IF SUCH A CHANGE IS MADE, SUNSET MEMORIAL GARDENS AND FUNERAL HOME SHALL FILE AN AMENDED MAP WITH THE COUNTY CLERK OF ECTOR COUNTY, TEXAS.

THE FORM OF THIS DEDICATION HAS BEEN APPROVED BY THE BOARD OF DIRECTORS OF SUNSET MEMORIAL GARDENS AND FUNERAL HOME AND EXECUTED BY IT'S PRESIDENT AND ITS SECRETARY OR ANOTHER PERSON AUTHORIZED BY THE BOARD AND ACKNOWLEDGED.

THE DEDICATION WAS MADE PURSUANT TO SECTION 711034 OF THE TEXAS HEALTH AND SAFETY CODE, AND IT'S CONSTRUCTIVE NOTICE OF THE TERMS AND PROVISIONS HEREOF. EXECUTED AND EFFECTIVE THIS 18 DAY OF April, 2008.

ATTEST:


BY Bill Vallie
BILL VALLIE, GENERAL MANAGER

STATE OF TEXAS
COUNTY OF ECTOR

BEFORE ME, THE UNDERSIGNED AUTHORITY ON THIS DAY PERSONALLY APPEARED BILL VALLIE, GENERAL MANAGER KNOWN TO ME TO BE THE PERSONS WHOSE NAMES ARE SUBSCRIBED TO THE FOREGOING INSTRUMENT AND ACKNOWLEDGED TO ME THAT THEY EXECUTED THE SAME FOR THE PURPOSES AND CONSIDERATION THEREIN EXPRESSED AS THE ACT AND DEED OF SUNSET MEMORIAL GARDENS AND FUNERAL HOME AND IN THE CAPACITY THEREIN STATED.

GIVEN UNDER MY HAND AND SEAL OF THE OFFICE THIS 18 DAY OF April, 2008.

Susie B. Carrasco
NOTARY PUBLIC IN AND FOR
THE STATE OF TEXAS



DRAWN BY:	KDS	DATE:	10/08/07
CHECKED BY:	BWS/MAS	DRAWING NO.:	70846SMG
JOB NO.:	70,846-C	SHEET	1 of 1


FILED FOR RECORD THIS 22 DAY OF April, 2008, AT 9:15 A.M.
RECORDED THIS 22 DAY OF April, 2008, AT 9:15 A.M.
IN VOLUME Cab-B, PAGE 37C, ECTOR COUNTY CEMETERY PLAT RECORDS.

Linda Haney
COUNTY CLERK OF ECTOR COUNTY, TEXAS

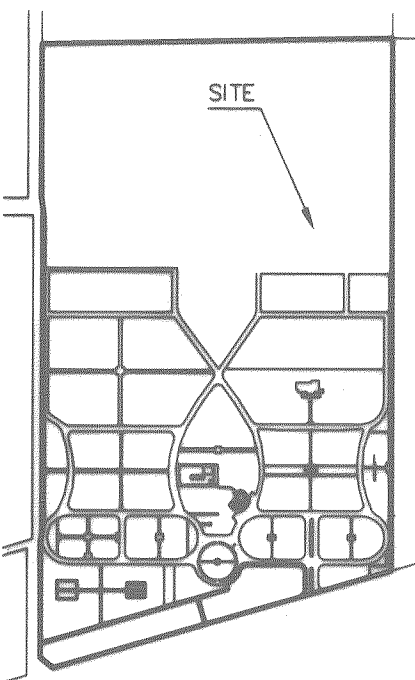

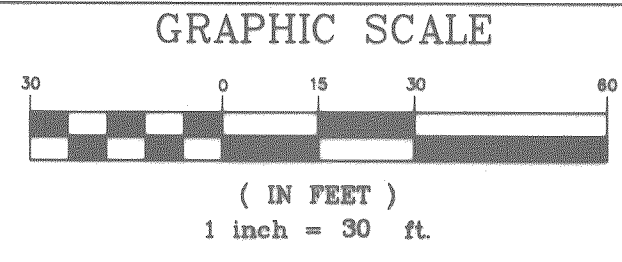
THAT I, MAX A. SCHUMANN, JR., DO HEREBY CERTIFY THAT I PREPARED THIS PLAT FROM AN ACTUAL AND ACCURATE SURVEY OF THE LAND AND THAT THE CORNER MONUMENTS SHOWN HEREON WERE PROPERLY PLACED UNDER MY SUPERVISION.

DATED: 10-17-08 Max A. Schumann, Jr.

MAX A. SCHUMANN, JR.
RPLS 137



SCHUMANN ENGINEERING CO., INC.
REGISTERED PROFESSIONAL LAND SURVEYORS
REGISTERED PROFESSIONAL CIVIL ENGINEERS
TEXAS and NEW MEXICO
Civil Engineering ~ Land Surveying
408 N. PECOS STREET - P. O. BOX 504
MIDLAND, TEXAS 79702-0504
Office (432) 684-5548
Fax (432) 684-6973



LOCATION MAP
N.T.S.

B-37C