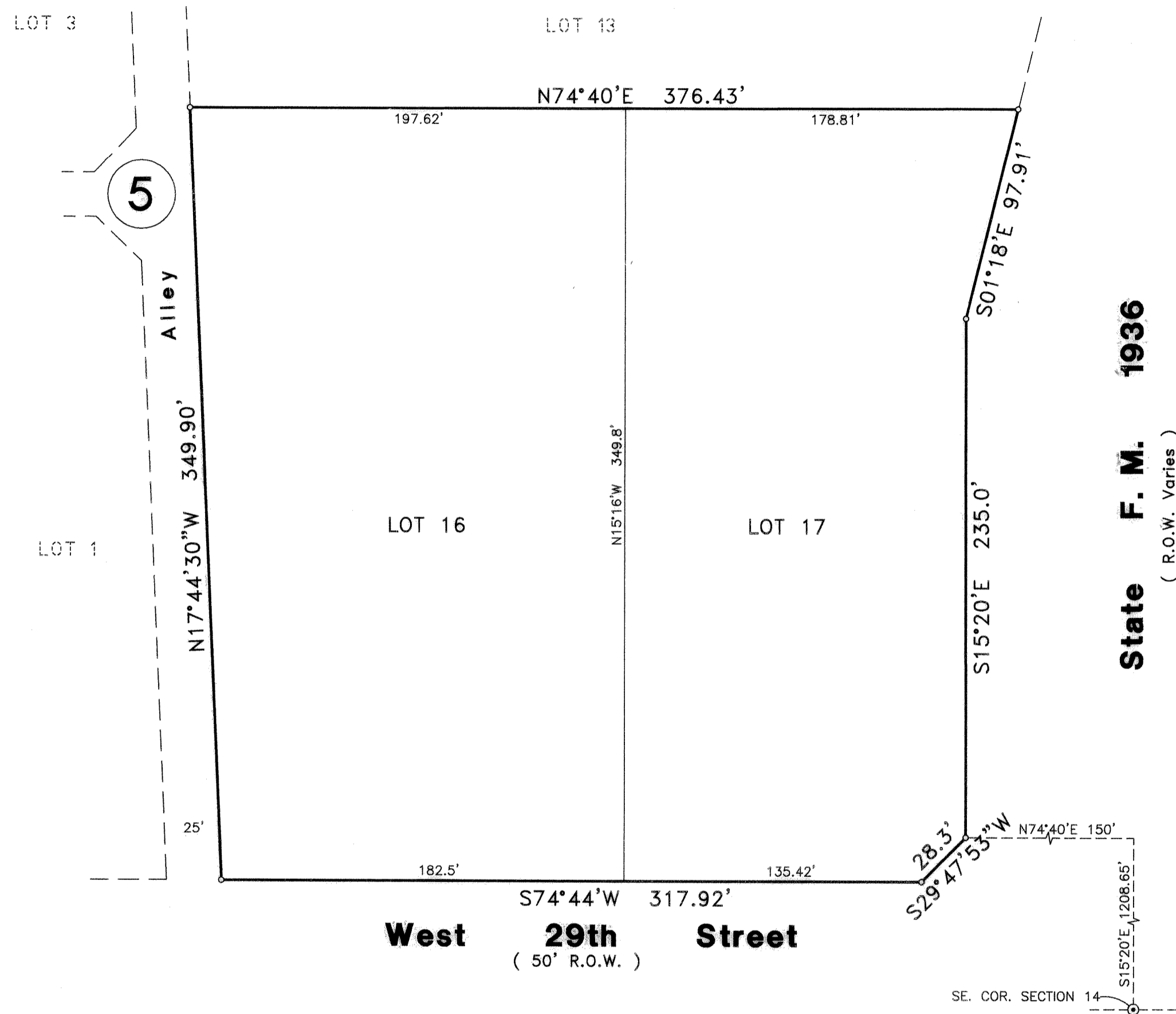


09-409  
(ETJ)(A)

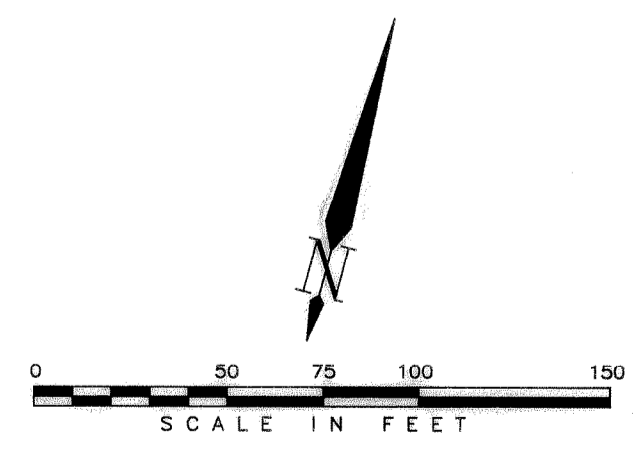
13344500

# REPLAT OF LOTS 14 AND 15, BLOCK 5, WESTMOOR ACRES A SUBDIVISION OF ECTOR COUNTY, TEXAS



### LEGEND

- = PROPERTY LINE
- = PROPERTY CORNER
- ⊙ = SECTION CORNER



PREPARED BY  
**S. W. HOWELL ENGINEERING, INC.**  
 409 EAST 57TH STREET  
 ODESSA, TEXAS 79762  
 (432) 367-5711  
 09-30298  
 APRIL, 2009

STATE OF TEXAS:  
 COUNTY OF ECTOR:


KNOW ALL MEN BY THESE PRESENTS THAT I, THE UNDERSIGNED, BEING THE PRESENT OWNER OF THE LAND SHOWN ON THIS PLAT AND DESIGNATED AS "REPLAT OF LOTS 14 AND 15, BLOCK 5, WESTMOOR ACRES", ECTOR COUNTY, TEXAS, AND WHOSE NAME IS SUBSCRIBED HERETO, DOES HEREBY DEDICATED TO THE USE OF THE PUBLIC FOREVER ALL STREETS, ALLEYS, WATER COURSES, EASEMENTS AND PUBLIC PLACES SHOWN THEREON FOR THE PURPOSE AND CONSIDERATION THEREIN EXPRESSED, AND AN EASEMENT OF OF INGRESS AND EGRESS FOR GARBAGE AND TRASH COLLECTION PURPOSES IS HEREBY GRANTED.

*Shirley G. Blaylock*  
 SHIRLEY G. BLAYLOCK PETTIJOHN

STATE OF TEXAS:  
 COUNTY OF ECTOR:

THIS INSTRUMENT WAS ACKNOWLEDGED BEFORE ME ON February 19, 2010 BY SHIRLEY G. BLAYLOCK PETTIJOHN.

3-17-2012  
 MY COMMISSION EXPIRES



*Janie Howell*  
 NOTARY PUBLIC, STATE OF TEXAS

*Janie Howell*  
 PRINTED NAME OF NOTARY


STATE OF TEXAS:  
 COUNTY OF ECTOR:

KNOW ALL MEN BY THESE PRESENTS THAT I, S. W. HOWELL, A REGISTERED PROFESSIONAL LAND SURVEYOR OF THE STATE OF TEXAS, DO HEREBY CERTIFY THAT I PREPARED THIS PLAT FROM AN ACTUAL AND ACCURATE SURVEY OF THE LAND AND THAT THE CORNER MONUMENTS SHOWN HEREON WERE PROPERLY PLACED UNDER MY SUPERVISION.

DATED: 9-18-2009

*S. W. Howell*

S. W. HOWELL  
 REGISTERED PROFESSIONAL LAND SURVEYOR



APPROVED THIS 20<sup>TH</sup> DAY OF AUGUST, 2009, BY THE PLANNING STAFF OF THE CITY OF ODESSA, TEXAS.

*Bill Owen*  
 CHAIRMAN

*Arman Strouy*  
 DIRECTOR OF PLANNING

### CERTIFICATE OF DIRECTOR OF PUBLIC WORKS ODESSA TEXAS

I HEREBY CERTIFY THAT ALL REQUIREMENTS OF THE "URBAN DEVELOPMENT ORDINANCE" CONCERNING SUBMISSION AND/OR APPROVAL OF INFORMATION AND DATA TO THE DIRECTOR OF PUBLIC WORKS AND THE CITY ENGINEER, REQUIRED FOR FINAL PLAT APPROVAL, HAVE BEEN COMPLIED WITH FOR THIS SUBMISSION.

DATED: July 6, 2010

*Matthew L. Snyder*  
 DIRECTOR OF PUBLIC WORKS CITY OF ODESSA

THIS PLAT IS HEREBY REVIEWED AS PER THE INTERLOCAL AGREEMENT WITH THE CITY OF ODESSA FOR REGULATION OF SUBDIVISION PLATS IN THE EXTRA TERRITORIAL JURISDICTION OF THE CITY THIS 8<sup>TH</sup> DAY OF July, 2010, BY THE ECTOR COUNTY PUBLIC WORKS, ECTOR COUNTY, TEXAS.

*Fred Crawford*  
 FRED CRAWFORD

FILED FOR RECORD THIS 9<sup>TH</sup> DAY OF JULY, 2010, 2:30P.M.,

RECORDED THIS 9<sup>TH</sup> DAY OF JULY, 2010, 2:30P.M., IN

CABINET B, PAGE 670, ECTOR COUNTY PLAT RECORDS.

*Lynda Havel*  
 COUNTY CLERK OF ECTOR COUNTY, TEXAS